

Criterion: III- Research, Innovations and Extension

Metric: 3.1.1- Research Facilities


Year: 2021-2022



## INFRASTRUCTURE TO FACILITATE RESEARCH

### RESEARCH CENTRE






Criterion: III- Research, Innovations and Extension

Metric: 3.1.1- Research Facilities

Year: 2021-2022



## CUBICLES IN LIBRARY FOR RESEARCHERS



8J3M+G84, Akshaya Bhandar, Saraswathipuram, Mysuru, Karnataka 570009, India

Latitude

12.3040894°

Local 04:27:31 PM

GMT 10:57:31 AM

Longitude

76.633448°

Altitude 664.1 meters

Saturday, 25-12-2021



8J3M+G84, Akshaya Bhandar, Saraswathipuram, Mysuru, Karnataka 570009, India

Latitude

12.3040811°

Local 04:28:05 PM

GMT 10:58:05 AM


Longitude

76.6334466°

Altitude 661.7 meters

Saturday, 25-12-2021





Criterion: III- Research, Innovations and Extension

Metric: 3.1.1- Research Facilities

Year: 2021-2022




## INFRASTRUCTURE TO FACILITATE RESEARCH

### FUMING CHAMBER (CHEMISTRY)



### HOT AIR OVEN (CHEMISTRY)





Criterion: III- Research, Innovations and Extension

Metric: 3.1.1- Research Facilities

Year: 2021-2022



### DIGITAL MELTING POINT APPARATUS (CHEMISTRY)



### MUFFLE FURNACE (CHEMISTRY)





Criterion: III- Research, Innovations and Extension

Metric: 3.1.1- Research Facilities

Year: 2021-2022



### HOT AIR OVEN WITH TEMPERATURE CONTROL (CHEMISTRY)



No. 2924, 3rd Main, 5th Cross, 2nd Main Road, Akshaya Bhandar, Saraswathipuram, Mysuru, Karnataka 570009, India

Latitude  
12.3013233°

Local 03:18:22 PM  
GMT 09:48:22 AM

Longitude  
76.6334368°

Altitude 663.7 meters  
Tuesday, 12-21-2021

### HOT AIR OVEN WITH TEMPERATURE CONTROL (CHEMISTRY)



2936, 4th Main Road, Akshaya Bhandar, Saraswathipuram, Mysuru, Karnataka 570005, India


Latitude  
12.304215°

Local 03:15:58 PM  
GMT 09:45:58 AM

Longitude  
76.6331079°

Altitude 666.4 meters  
Tuesday, 12-21-2021





Criterion: III- Research, Innovations and Extension


Metric: 3.1.1- Research Facilities

Year: 2021-2022



### UV VISIBLE SPECTROPHOTOMETER (CHEMISTRY)





Criterion: III- Research, Innovations and Extension

Metric: 3.1.1- Research Facilities

Year: 2021-2022



### FLAME PHOTOMETER (CHEMISTRY)






Criterion: III- Research, Innovations and Extension

Metric: 3.1.1- Research Facilities

Year: 2021-2022



### ABBE'S REFRACTOMETER (PHYSICS)



### GEIGER MULLER COUNTER (PHYSICS)







Criterion: III- Research, Innovations and Extension

Metric: 3.1.1- Research Facilities

Year: 2021-2022



### ULTRASONIC INTERFEROMETER (PHYSICS)



8J3M+G84, Akshaya Bhandar, Saraswathipuram, Mysuru,  
Karnataka 570009, India

Latitude  
**12.30411305°**

Local 12:22:33 PM  
GMT 06:52:33 AM

Longitude  
**76.63351013°**

Altitude 664.65 meters  
Wednesday, 22-12-2021



Criterion: III- Research, Innovations and Extension

Metric: 3.1.1- Research Facilities

Year: 2021-2022



### ANEMOMETER (BOTANY)



### CLINOSTAT (BOTANY)







Criterion: III- Research, Innovations and Extension

Metric: 3.1.1- Research Facilities


Year: 2021-2022




**HELIOGRAPHIC CHAMBER (BOTANY)**



**KUHN'S FERMENTATION VESSEL (BOTANY)**





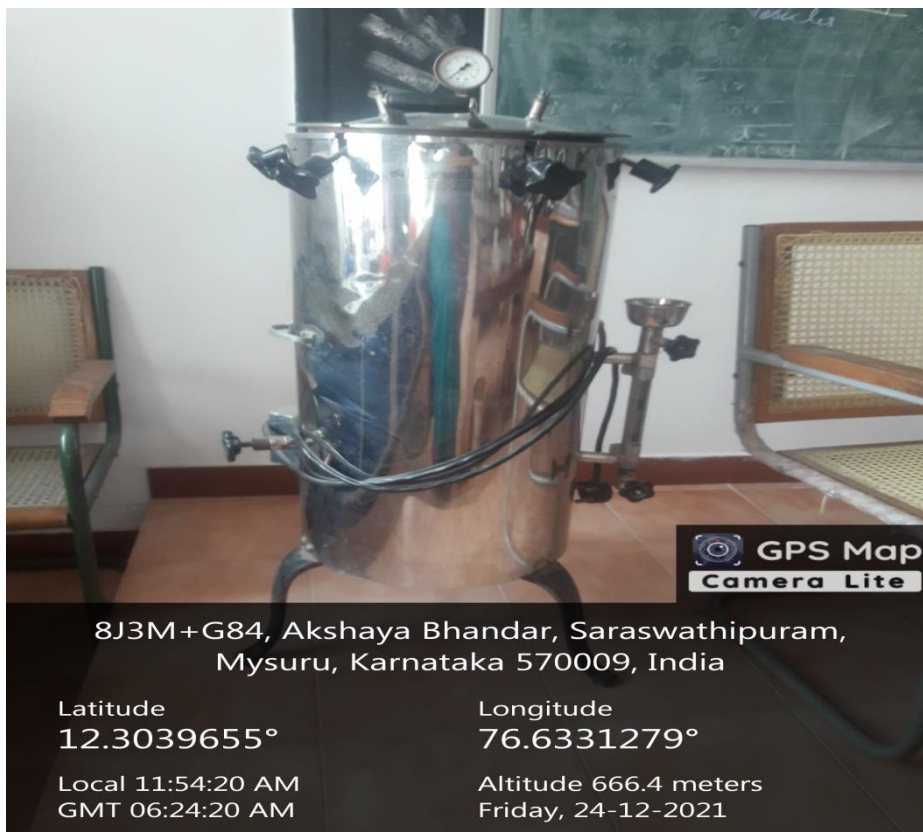
Criterion: III- Research, Innovations and Extension

Metric: 3.1.1- Research Facilities

Year: 2021-2022



### AUTOCLAVE (MICROBIOLOGY)



8J3M+G84, Akshaya Bhandar, Saraswathipuram,  
Mysuru, Karnataka 570009, India

Latitude  
12.3039655°

Longitude  
76.6331279°

Local 11:54:20 AM  
GMT 06:24:20 AM

Altitude 666.4 meters  
Friday, 24-12-2021

### PHASE CONTRAST MICROSCOPE (MICROBIOLOGY)



8J3M+G84, Akshaya Bhandar, Saraswathipuram,  
Mysuru, Karnataka 570009, India

Latitude  
12.3040426°

Longitude  
76.6331432°

Local 11:53:36 AM  
GMT 06:23:36 AM

Altitude 666.4 meters  
Friday, 24-12-2021





Criterion: III- Research, Innovations and Extension

Metric: 3.1.1- Research Facilities

Year: 2021-2022



### BIO SAFETY CABINET (MICROBIOLOGY)






Criterion: III- Research, Innovations and Extension

Metric: 3.1.1- Research Facilities

Year: 2021-2022




### VERTICAL ELECTROPHORESIS UNIT (BIOCHEMISTRY)



### HORIZONTAL ELECTROPHORESIS UNIT (BIOCHEMISTRY)







Criterion: III- Research, Innovations and Extension

Metric: 3.1.1- Research Facilities

Year: 2021-2022




### INCUBATOR (BIOTECHNOLOGY)



### TRANSILLUMINATOR (BIOTECHNOLOGY)





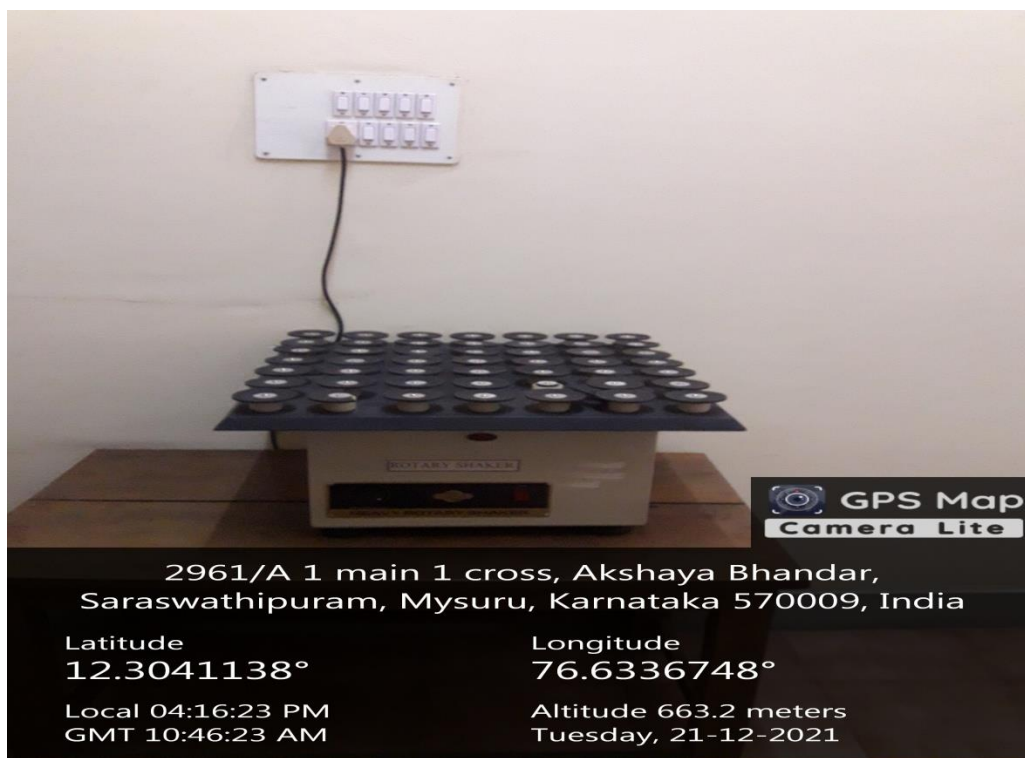
Criterion: III- Research, Innovations and Extension

Metric: 3.1.1- Research Facilities

Year: 2021-2022



### ROTARY SHAKER



2961/A 1 main 1 cross, Akshaya Bhandar,  
Saraswathipuram, Mysuru, Karnataka 570009, India


Latitude  
12.3041138°

Longitude  
76.6336748°

Local 04:16:23 PM  
GMT 10:46:23 AM

Altitude 663.2 meters  
Tuesday, 21-12-2021

### SPECTROPHOTOMETER (BIOTECHNOLOGY)



8J3M+G84, Akshaya Bhandar, Saraswathipuram,  
Mysuru, Karnataka 570009, India


Latitude  
12.30415977537632°

Longitude  
76.63360783830285°

Local 03:35:18 PM  
GMT 10:05:18 AM

Altitude 653 meters  
Wednesday, 22-12-2021





Criterion: III- Research, Innovations and Extension

Metric: 3.1.1- Research Facilities

Year: 2021-2022



### VERTICAL LAMINAR AIR FLOW (BIOTECHNOLOGY)




8J3M+G84, Akshaya Bhandar, Saraswathipuram,  
Mysuru, Karnataka 570009, India

Latitude  
12.3038938°

Longitude  
76.6335545°

Local 03:33:42 PM  
GMT 10:03:42 AM

Altitude 663.7 meters  
Wednesday, 22-12-2021



Criterion: III- Research, Innovations and Extension

Metric: 3.1.1- Research Facilities

Year: 2021-2022



### DESKTOP CENTRIFUGE (BIOTECHNOLOGY)



11/A, 11/A, Swimming Pool Rd, Marg,  
Saraswathipuram, Mysuru, Karnataka 570009, India

Latitude

12.304289150051773

°

Longitude

76.63374789990485°


Altitude 650 meters

Wednesday, 22-12-2021

Local 03:36:43 PM

GMT 10:06:43 AM





Criterion: III- Research, Innovations and Extension

Metric: 3.1.1- Research Facilities

Year: 2021-2022



## BOTANY MUSEUM



8J3M+G84, Akshaya Bhandar, Saraswathipuram,  
Mysuru, Karnataka 570009, India

Latitude  
12.3040006°

Longitude  
76.6331856°

Local 03:29:50 PM  
GMT 09:59:50 AM

Altitude 665 meters  
Tuesday, 21-12-2021